








**Legend**

**Future Land Use**

-  Commercial or Industrial
-  Industrial
-  Maritime
-  Maritime or Industrial
-  Natural Area
-  Recreation
-  Study Area

*Map 11*

**Duluth Port Land Use Plan  
Future Land Use**

